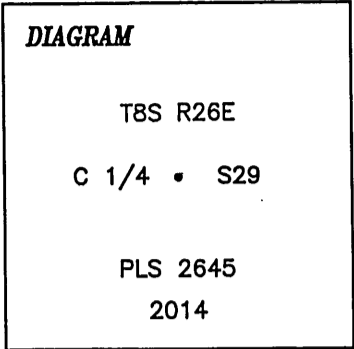


CERTIFIED RECORD OF LAND CORNER MONUMENTATION

History of original corner establishment:

None Previously established.  
See Record Map of Survey No. 2026

T-7

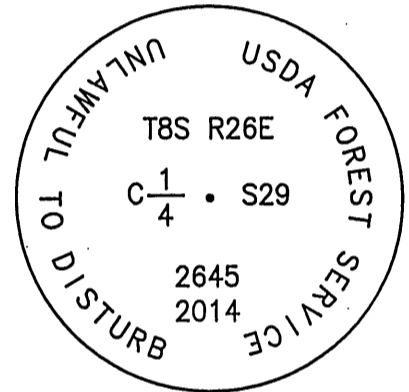


Description of corner evidence found:

Not applicable

Description of monument and accessories I established to perpetuate the original location of this corner:

Set a 3" x 30" aluminum pipe with a 3 1/4" aluminum cap marked as shown in 2' x 3' x 18" mound of stone. A magnet in a clear plastic was deposited at the base of pipe. Cap is 5" above the mound of stone. Corner falls 11.7' west of a primitive road.



New accessories:

- A 9" Ponderosa Pine scribed "1/4 8S 26E S29 BT" with 1" alum. tag marked "2645" bears N68°E, 32.7'.
- A 12" Juniper scribed "1/4 8S 26E S29 BT" with 1" alum. tag marked "2645" bears S76°E, 42.8'.
- A 1/2" x 24" rebar with 1 1/2" aluminum cap marked "RM1" bears S41°W, 25.0'.
- A 1/2" x 24" rebar with 1 1/2" aluminum cap marked "RM2" bears N55°W, 22.2'.

Geodetic Coordinates (NAD83):


N 44°50'42.8"  
W 119°38'30.5"

Geodetic coordinates were obtained from a Garmin recreational grade GPS receiver and were averaged.

Date: August 14, 2014

Declination: 17° E

Witnesses: Robert Flora, Paul Guglielmelli, Daniel Lee and Toribio Quinones



EXPIRES 12-31-2018